

Community Governance Review 2023-2024

cgr@wiltshire.gov.uk

Information Sheet 10

Area Name – Calne

[Community Governance Review Terms of Reference and LGBCE Guidance](#)

Proposed Schemes

Ref – CAL01

Boundary changes

As part of the 2021/2022 Review involving Calne, the Electoral Review Committee recommended, and it was agreed, to change the boundary of Calne Town to include an area of land off Low Lane, in Calne Without, which was currently being developed. It was felt at that time to have been of a significant scale and urban in character and interests and had no community connection or governance reason to align with the more rural parish of Calne Without.

It has been highlighted that the new boundary line around Low Lane, may not have incorporated the new housing development site completely.

Reason for Request

A limited review to look at the precise boundary around Low Lane, to see if it is possible to adjust to improve local governance and community cohesion for the communities concerned.

Background Information

Parish Electorates - August 2023

Calne – 14,356 (total) Electorate (ward breakdown below)

- Chilvester & Abberd ward - 3976
- Calne North ward - 3814
- Calne Central ward - 3846
- Calne South ward - 2723

Projected Electorate for 2026 (including any known planned large development)

Calne – 14,921 Projected

- Chilvester & Abberd ward – 4112 Projected
- Calne North ward – 3947 Projected
- Calne Central ward – 4019 Projected
- Calne South ward – 2843 Projected

Community Governance Review 2023-2024

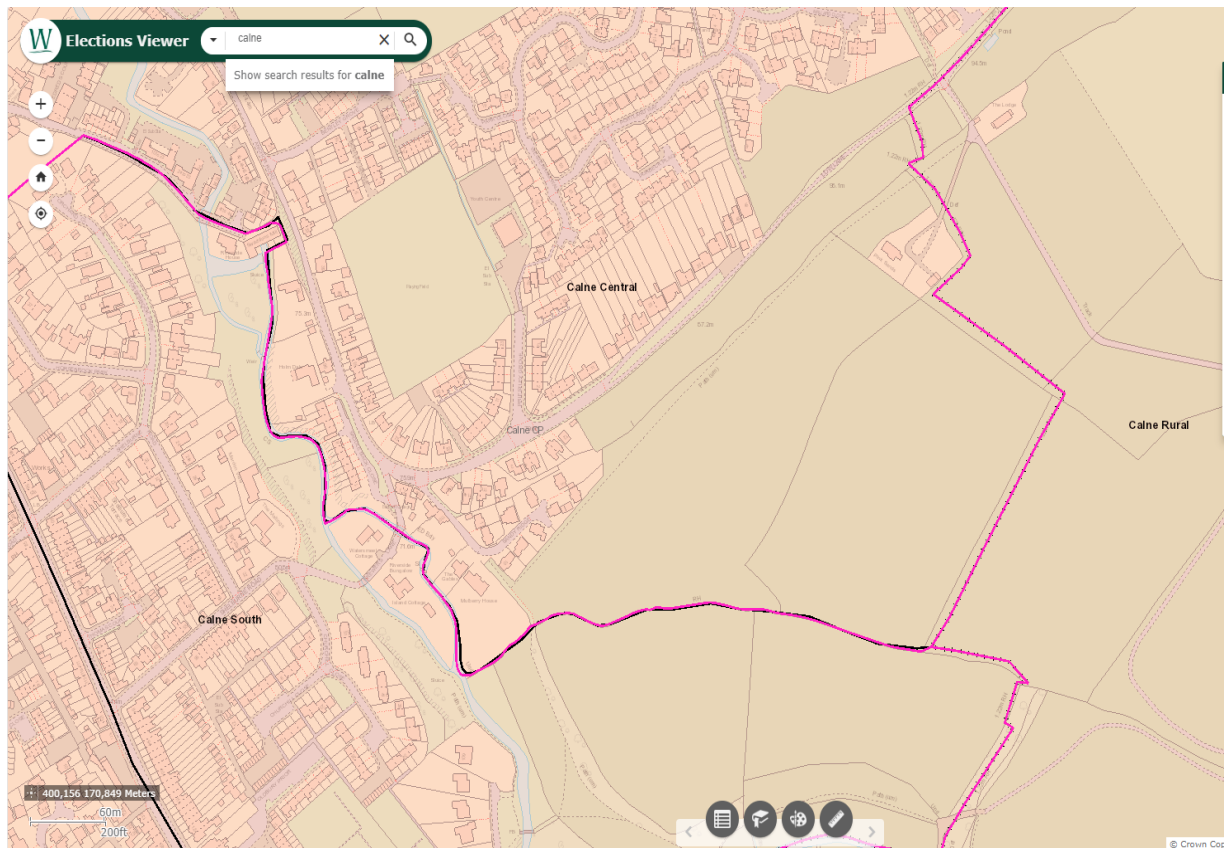
cgr@wiltshire.gov.uk

Council Tax by Parish, including Police and Fire Precepts

This data is provided for information, however please note that Community Governance Reviews cannot use the level of precept in affected areas as justification to approve or disapprove of a scheme.

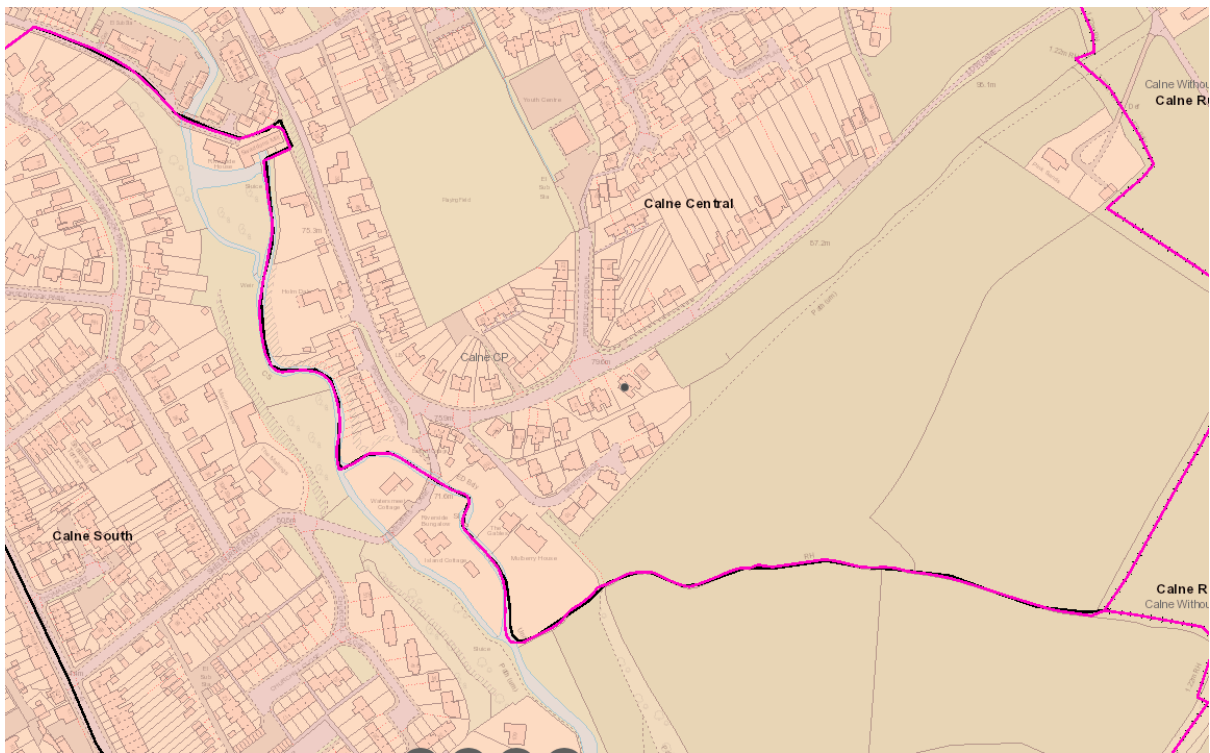
Council Tax Schedule 2023/24 (annually)	Band A (£)	Band B (£)	Band C (£)	Band D (£)	Band E (£)	Band F (£)	Band G (£)	Band H (£)
Calne TC	143.71	167.67	191.62	215.57	263.47	311.38	359.28	431.14

Maps



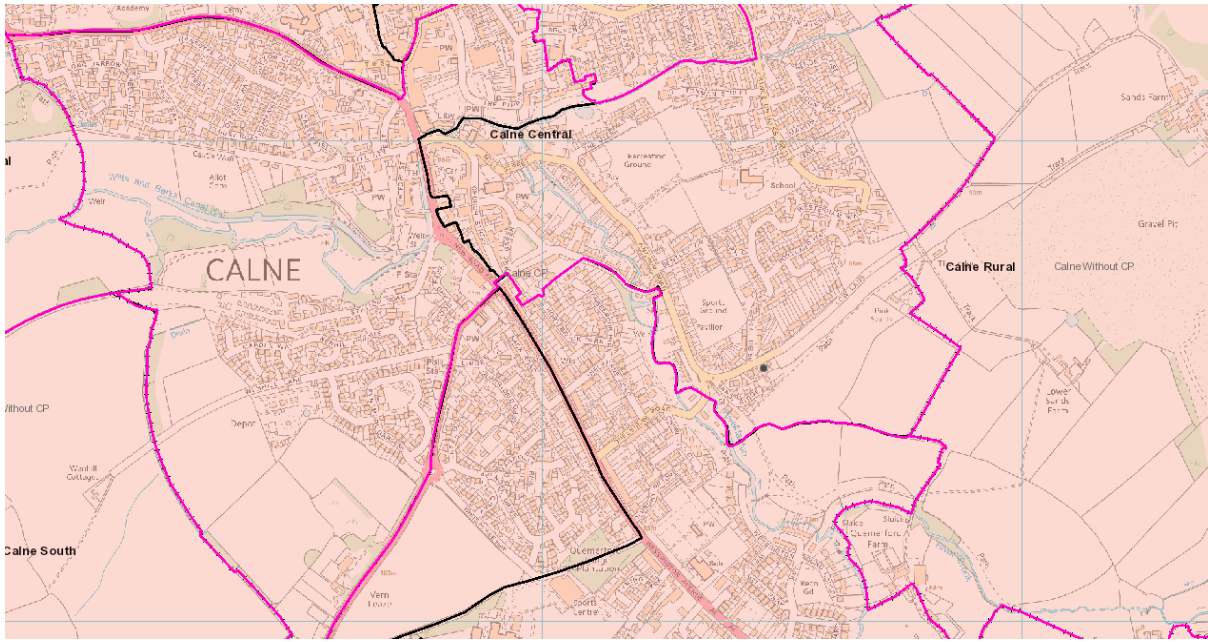
Community Governance Review 2023-2024

cgr@wiltshire.gov.uk



Community Governance Review 2023-2024

cgr@wiltshire.gov.uk



Area in red includes new development, path, and access road to another property within Calne Town

